

















FRENCHAY CAMPUS MAP








-  Sign-in Points
-  Building entrances
-  Shop
-  Bus stop
-  Taxi
-  Defibrillator
-  Health Centre
-  Student accommodation

 **Food and drink**

1. Atrium Café	7. Morrisons Daily
2. One Zone	8. Wild Kitchen (Vegan)
3. Starbucks	9. The Grill
4. Subway	10. Union 2
5. Costa	
6. Greggs	

- Show flats open to view:**
-  1 Wallscourt Park
 -  2 Purdown View
 -  3 Student Village
 -  4 Kingfisher Court (on Fox Den Road – 5 min walk from North Entrance).

-  Route to show flats from D Block
-  1 Information and Advice Zone
-  2 Accommodation Zone
-  3 Campus tours
-  4 Centre for Sport
-  5 Centre for Music
-  6 Students' Union
-  7 Student Life Hub

-  **B, C, D, F and G Blocks:** Social Sciences
-  **F, H, K, and L Blocks:** Applied Sciences
-  **E Block:** Mathematics
-  **N, Q and R Blocks:** Architecture and Environment; Computing and Creative Technologies
-  **Z Block:** Engineering
-  **S Block:** Education and Childhood; English, Film, History and Media
-  **X Block:** Business and Law



Kingfisher Court