




























FRENCHAY CAMPUS MAP

-  Sign-in Points
-  Building entrances
-  Café
-  Shop
-  Bus stop
-  Taxi
-  Defibrillator
-  Health Centre
-  Student accommodation
-  Route to show flats from D Block
-  Wallscourt Park show flat–Open to view
-  Purdown View show flat–Open to view
-  Student Village show flat–Open to view
-  1 Information and Advice Zone
-  2 Accommodation Zone
-  3 Campus tours
-  4 Centre for Sport
-  5 Centre for Music
-  6 Students' Union
-  7 Student Life Hub
-  **B, C, D, F and G Blocks:**
Social Sciences
-  **F, H, K, and L Blocks:**
Applied Sciences
-  **E Block:**
Mathematics
-  **N, Q and R Blocks:**
Architecture and Environment
Computing and
Creative Technologies
-  **Z Block:**
Engineering
-  **S Block:**
English, Film, History and Media
Education and Childhood
-  **X Block:**
Business and Law

